



Republika ng Pilipinas
Department of Agriculture

Pambansang Pangasiwaan ng Patubig

(NATIONAL IRRIGATION ADMINISTRATION)

Lungsod ng Quezon

**LABANAN
ANG
KAHIRAPAN**



Office Address:

National Government Center
EDSA, Diliman, Quezon City, Philippines
(02) 929-6071 to 78

Telephone Nos.:

Telefax No. (632) 928-9343
TIN No. 000-916-415

*my
circulate*

MC No. 43, s. 2009

*if
by
if
now
our
lpl
mu*

MEMORANDUM CIRCULAR

TO : THE ACTING SR. DEPUTY ADMINISTRATOR, ACTING DEPUTY ADMINISTRATORS, DEPARTMENT/REGIONAL/OPERATIONS/ PROJECT MANAGERS, PROVINCIAL IRRIGATION OFFICERS, IRRIGATION SUPERINTENDENTS AND ALL OTHERS CONCERNED

SUBJECT : PRESIDENTIAL ISSUANCES

Attached herewith are certified copies of Issuances transmitted by the Office of Director Marianito M. Dimaandal of Malacafiang Records Office on different dates, to wit:

1. Memorandum Circular No. 178 dated July 17, 2009 "SUSPENDING WORK IN GOVERNMENT OFFICES IN AREAS UNDER PUBLIC STORM WARNING SIGNALS NUMBERS 2 AND 1, INCLUDING THE NATIONAL CAPITAL REGION AND NEARBY PROVINCES UPON THE RECOMMENDATION OF THE NATIONAL DISASTER COORDINATING COUNCIL (NDC)".
2. Proclamation No. 1837 dated July 20, 2009 entitled "AMENDING PROCLAMATION NO. 389 DATED MARCH 17, 1989 AND PROCLAMATION NO. 684 DATED AUGUST 05, 2004 BY INCREASING THE AREA RESERVED FOR HOUSING SITE PURPOSES OF THE NATIONAL MAPPING RESOURCE INFORMATION AUTHORITY (NAMRIA), SITUATED IN FORT BONIFACIO, TAGUIG CITY, ISLAND OF LUZON".

For your information and guidance.

CARLOS S. SALAZAR
Administrator

24 September 2009

Office of the President
of the Philippines
Malacañang


MEMORANDUM CIRCULAR NO. 178

Upon the recommendation of the National Disaster Coordinating Council (NDCC) and in view of the continuing inclement weather brought about by typhoon "Isang", work in government offices in areas under Public Storm Warning Signal Numbers 2 and 1, including the National Capital Region and nearby provinces is hereby suspended today, Friday, 17 July 2009.

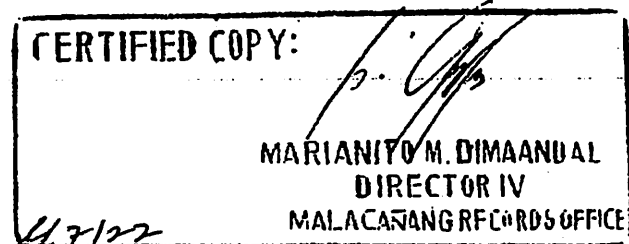
However, those agencies whose functions involve the delivery of basic and health services, preparedness/response to disasters and calamities, and/or the performance of other vital public services shall continue with their operations and render the necessary services.

This Circular shall take effect immediately.

By authority of the President:


EDUARDO R. ERMITA
Executive Secretary

Manila, 17 July 2009



MALACAÑANG
Manila

BY THE PRESIDENT OF THE PHILIPPINES


PROCLAMATION NO. 1837

AMENDING PROCLAMATION NO. 389 DATED MARCH 17, 1989 AND
PROCLAMATION NO. 684 DATED AUGUST 5, 2004, BY
INCREASING THE AREA RESERVED FOR HOUSING SITE
PURPOSES OF THE NATIONAL MAPPING RESOURCE
INFORMATION AUTHORITY (NAMRIA), SITUATED IN FORT
BONIFACIO, TAGUIG CITY, ISLAND OF LUZON

Upon the recommendation of the Secretary of the Department of Environment and Natural Resources and by virtue of the powers vested in me by law, **I, GLORIA MACAPAGAL-ARROYO**, President of the Republic of the Philippines, do hereby amend Proclamation No. 389 dated March 17, 1989 and Proclamation No. 684 dated August 5, 2004, increasing the area reserved for National Mapping Resource Information Authority (NAMRIA) housing site from twenty four thousand one hundred sixty one (24,161) square meters to fifty seven thousand two hundred sixty two (57,262) square meters, more or less and reserving the same as NAMRIA Housing and Mixed Used Development Site, and further reserving another parcel of land as NAMRIA office site, both parcels of land subject to final ground survey and to prior rights, if there be any, and which parcels of land is more particularly described as follows:

For the NAMRIA Housing and Mixed Use Development Site, beginning at a point marked "1" on the plan showing the area described herein, being No. 76 deg. W., 3796.60 m. from BLLM No. 1, MCAD M 590-D Taguig-Cad-Mapping, thence:

Due West	18.06 m. to point 2;
S. 88-02'W.,	23.99 m. to point 3;
S. 85-34'W.,	17.95 m. to point 4;
S. 83-42'W.,	35.68 m. to point 5;
S. 81-19'W.,	18.08 m. to point 6;
S. 76-15'W.,	54.30 m. to point 7;
S. 74-36'W.,	8.96 m. to point 8;
S. 72-19'W.,	17.81 m. to point 9;
N. 17-38'W.,	125.95 m. to point 10;
N. 64-41'E.,	125.40 m. to point 11;
N. 38-15'E.,	200.00 m. to point 12;
N. 83-13'E.,	57.92 m. to point 13;
S. 39-33'E.,	60.44 m. to point 14;



PGMA Hologram 49974

49974

S. 32-16'W.,	99.57 m. to point 15;
S. 01-50'W.,	35.35 m. to point 16;
S. 03-22'W.,	116.42 m. to point 17;
S. 17-03'W.,	3.68 m. to point 18;
S. 46-51'W.,	3.78 m. to point 19;
S. 52-06'W.,	14.68 m. to point 20;
S. 33-49'W.,	14.53 m. to point 21;
N. 85-20'W.,	18.81 m. to point 1

containing an area of **FIFTY SEVEN THOUSAND TWO HUNDRED SIXTY TWO (57,262) square meters**, more or less.


For the NAMRIA Office Site, beginning at a point marked "1" on the plan showing the area described herein, being N. 74 deg. 27 min W., 3764.35 m. from BLLM No. 1, MCAD M 590-D Taguig Cad Mapping, thence:

N. 01-50'E.,	18.06 m. to point 2;
S. 73-25'E.,	23.99 m. to point 3;
S. 66-30'E.,	17.95 m. to point 4;
S. 29-52'W.,	35.68 m. to point 5;
S. 53-55'E.,	18.08 m. to point 6;
S. 00-39'E.,	54.30 m. to point 7;
N. 86-02'W.,	8.96 m. to point 8;
N. 33-49'E.,	17.81 m. to point 9;
N. 52-06'E.,	125.95 m. to point 10;
N. 46-51'E.,	125.40 m. to point 11;
N. 17-03'E.,	200.00 m. to point 12;

containing an area of **THIRTY THOUSAND FIVE HUNDRED SIXTY ONE (30,561) square meters**, more or less.

The Secretary of the Department of Environment and Natural Resources is hereby authorized to administer, convey, and/or dispose of the housing and mixed use development site, through joint venture and other modalities, under existing applicable laws, rules and regulations.

A Local-Inter-Agency Committee (LIAC) is hereby created composed of the Department of Environment and Natural Resources (DENR) as Chair, Housing and Urban Development Coordinating Council (HUDCC) and NAMRIA as members. The LIAC shall formulate the Implementing Rules and Regulations (IRR) of this proclamation.



IN WITNESS WHEREOF, I have hereunto set my hand and caused the seal of the Republic of the Philippines to be affixed.

DONE in the City of Manila this 20th day of July, in the year of Our Lord, Two Thousand and Nine.

Gloria M. Araya

49976


By the President:

Eduardo R. Ermita

EDUARDO R. ERMITA
Executive Secretary

12

AMAO/evr



PBMA Hologram # 49976

CERTIFIED COPY:

M. Dimaandal
MARIAMITO M. DIMAANDAL
DIRECTOR IV

MALACANANG RECORDS OFFICE

01 7121